




2015 Driving Directions For SR0P

Mission Trails (aka Rock Climbing)

Driving directions to Mission Trails Regional Park
18.1 mi – about 23 mins









1. Head south on Black Mountain Rd toward Canyonside Park Rd	 0.4 mi
2. Turn left at Mercy Rd	 1.3 mi
3. Turn right to merge onto I-15 S	 6.5 mi
4. Take exit 11 to merge onto CA-52 E	 6.2 mi
5. Take exit 13 for Mast Blvd	 0.3 mi
6. Turn left at Mast Blvd	 0.2 mi
7. Turn right at W Hills Pkwy	 0.7 mi
8. Turn right at Mission Gorge Rd 9) Turn Right on Father Juniper Serra Trail. (it's One Way)	 2.5 mi

To Get Home From Rock Climbing

- 1) Continue on **Father Juniper Serra Trail**
- 2) Turn **Left** on **Mission Gorge Rd**
- 3) Turn **Left** on **West Hills Parkway**
- 4) Turn **Left** on **Mast Blvd**
- 5) Merge onto **52 West**
- 6) Merge onto **15 North**
- 7) Exit Mercy Blvd Turn **Left**
- 8) Turn **Right** onto **Black Mountain Rd**
- 9) Turn **Left** into Camp!

Mission Bay (Sailing)

21.4 mi – about 26 mins

1. Head south on Black Mountain Rd toward Canyonside Park Rd	 0.3 mi
2. Turn left at Mercy Rd	 1.3 mi
3. Turn right to merge onto I-15 S	 5.0 mi
4. Take exit 12 to merge onto CA-163 S	 7.8 mi
5. Take exit 3B to merge onto I-8 W	 3.4 mi
6. Take the W Mission Bay Dr exit toward Sports Arena Blvd	 0.4 mi
7. Turn right at W Mission Bay Dr (signs for W Mission Bay Dr)	 0.6 mi
8. Slight right to stay on W Mission Bay Dr	 1.5 mi
9. Turn right at Mission Blvd	 0.7 mi
10. Turn right at Santa Clara Pl	 0.1 m

La Jolla Shores

		
1. Turn Left Black Mountain Rd		0.3 mi
2. Turn left to merge onto CA-56 W		7.8 mi
3. Take the exit toward I-5 S		0.6 mi
4. Keep left at the fork, follow signs for I-5 and merge onto I-5 S		2.3 mi
5. Take exit 29 for Genesee Ave		0.2 mi
6. Keep right at the fork, follow signs for Genesee Ave W and merge onto Genesee Ave		0.8 mi
7. Turn left at N Torrey Pines Rd		1.2 mi
8. Turn right at La Jolla Shores Dr		1.3 mi
9. Turn right at El Paseo Grande		295 ft
10. Turn left to stay on El Paseo Grande		492 ft

UCSD (High Ropes)

1) Turn Left Black Mountain Rd		
2) Turn left to merge onto CA-56 W		
3) Turn left to merge onto CA-56 W		7.8 mi
4. Take the exit toward I-5 S		0.6 mi
5. Keep left at the fork, follow signs for I-5 and merge onto I-5 S		2.3 mi
6. Take exit 29 for Genesee Ave		0.3 mi
7. Turn left at Genesee Ave		0.6 mi
8. Turn right at Campus Point Dr		404 ft
9. Turn right at Voight Dr		0.2 mi